


## Mt Rainier

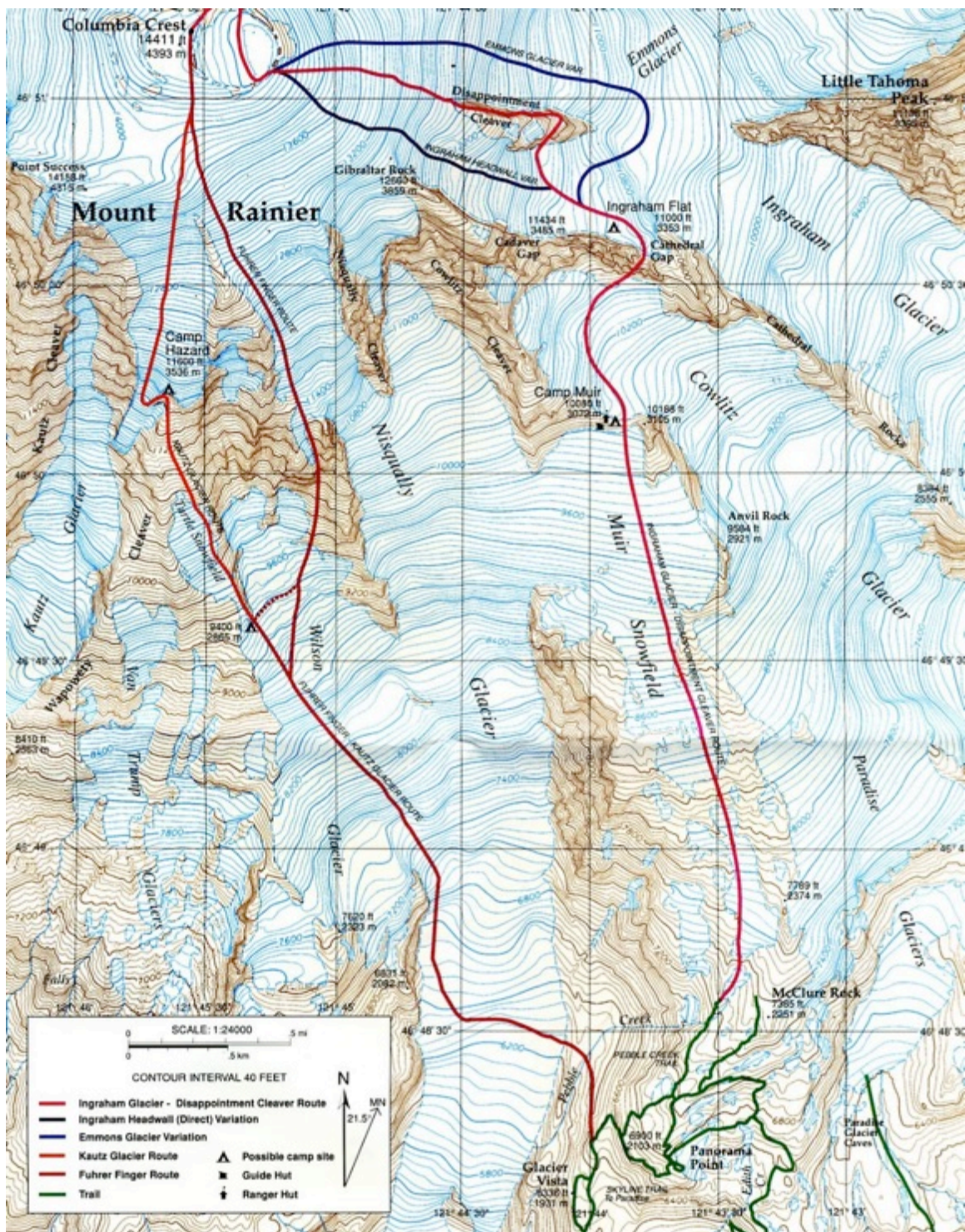
2015-06-04...06

Tehniline alpinism: PD+ (liustik, jää, lumi)

Cascades, Washington State, USA







#### INGRAHAM GLACIER - DISAPPOINTMENT CLEAVER ROUTE ▲ FUHRER FINGER ROUTE ▲ KAUTZ GLACIER ROUTE

**NAVIGATION:** Climbers must be prepared to navigate in *white-out* conditions with little or no visibility. Mistakes in navigation on Mt. Rainier during storms and *white-outs* have resulted in lost climbers and hikers and occasional fatalities. To decrease the possibility of this happening to your party, obtain training from experienced professionals and practice your navigation skills prior to attempting Mt. Rainier. Also, obtain the handout (provided at the Paradise Ranger

Station) containing compass bearings to and from Camp Muir.

**Essential equipment for navigating includes:** compass, topographic map, and an altimeter that is accurate to within 10 feet. The above 7.5 minute topographic map is based on a USGS 1:24,000 scale (1"=2,000') quadrangle map with a 40' contour interval. Be aware that magnetic anomalies exist (due to the mountain's volcanic activity) on Mt. Rainier that can create false compass readings.





Mt Rainier



Muir'i lumeväli



Camp Muir



Teekond üle Cowlitz'i liustiku ja Catherdal Gap'i. Täiskuu öö.





Päikese tõus







Tippus: Alar ja Philipp. Columbia Crest



Kraater





Liustik ja jäämurd (sild üle lõhe)




Teekond läbi jäämurru





Ingraham'i liustik vaadatuna Dissapointment Cleaver'ilt



Marmott